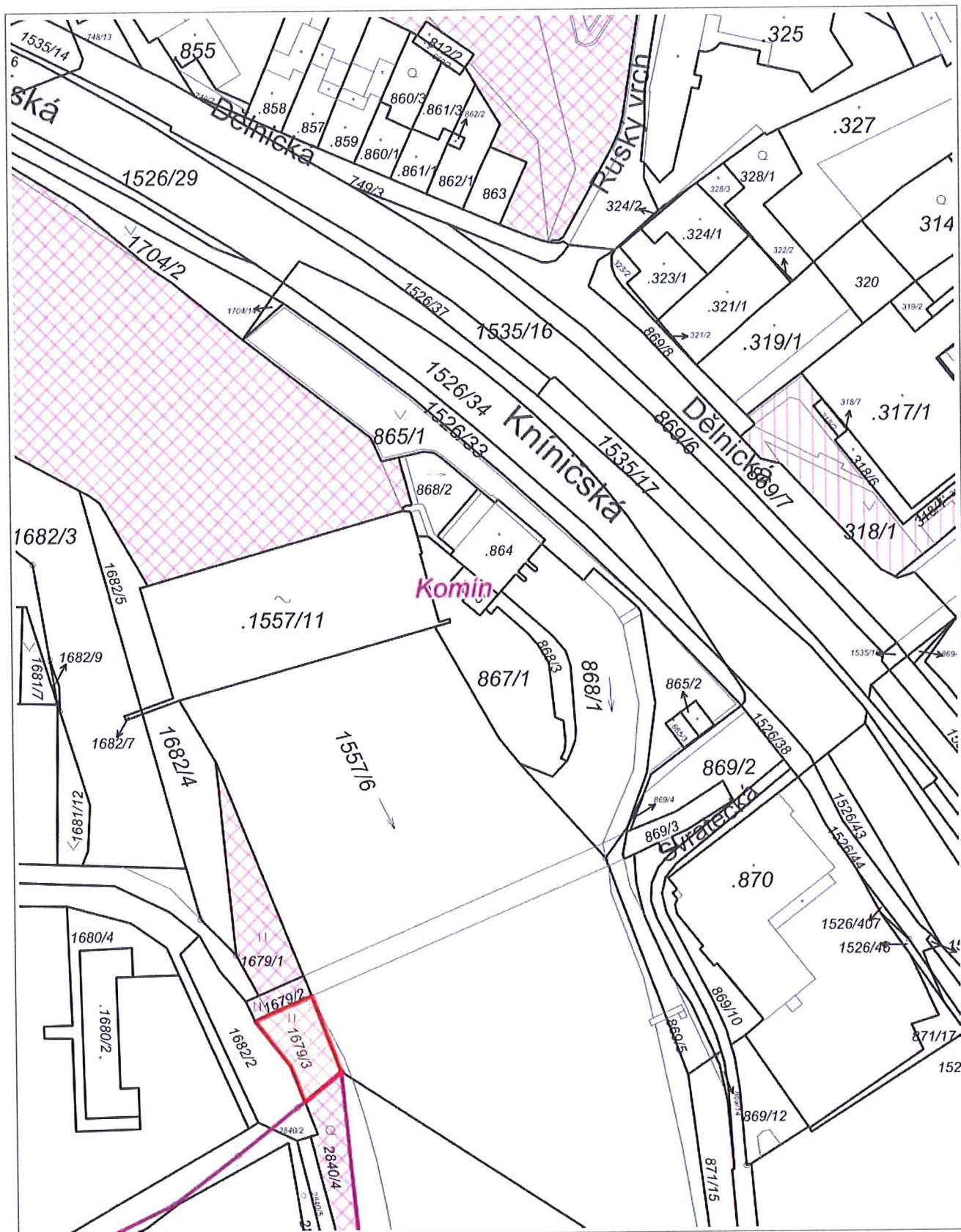


1 : 749

© Spinbox T-MAPY, RÚJAN: © ČÚZK, Katastr: © ČÚZK



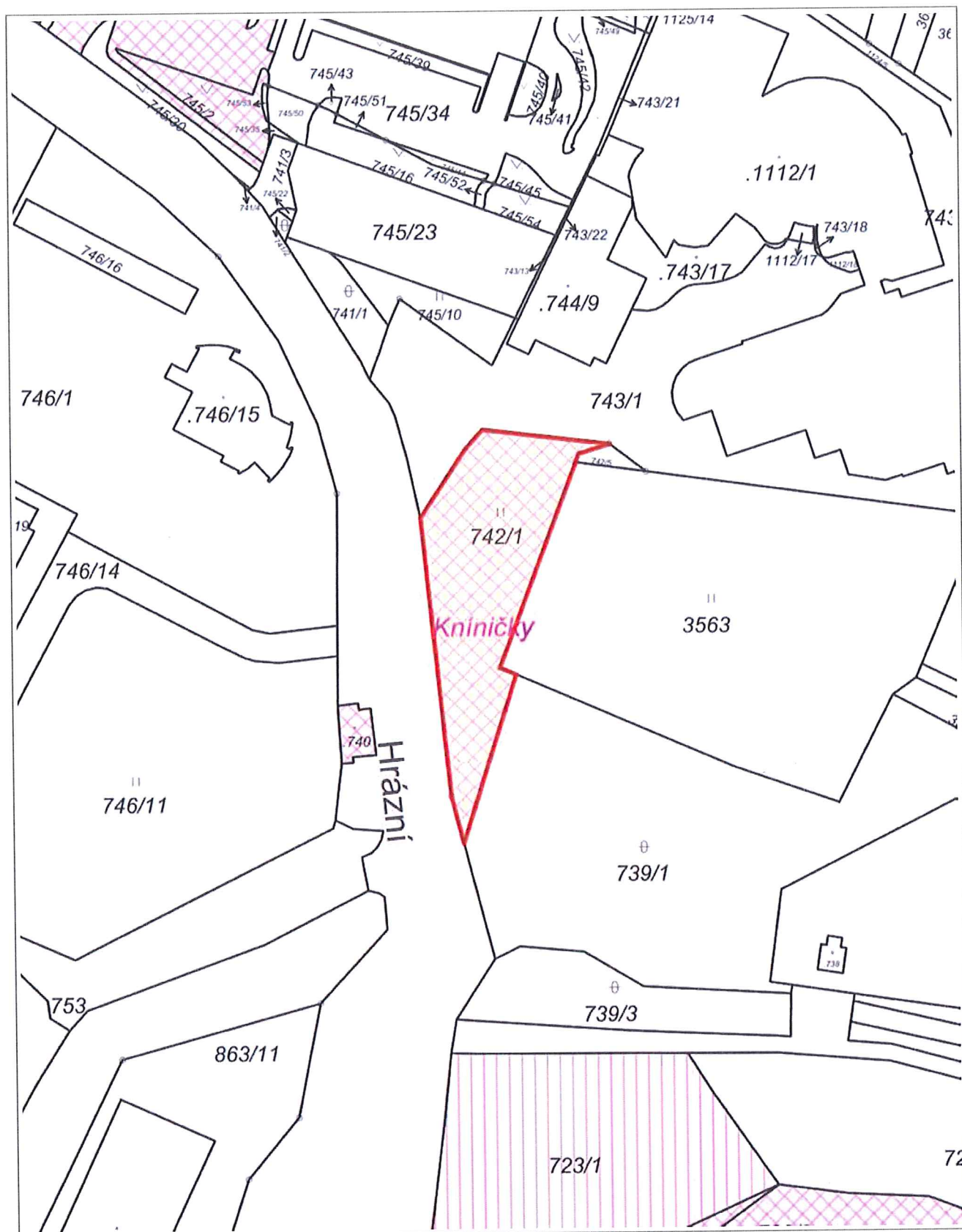
1 : 944





1 : 1 189

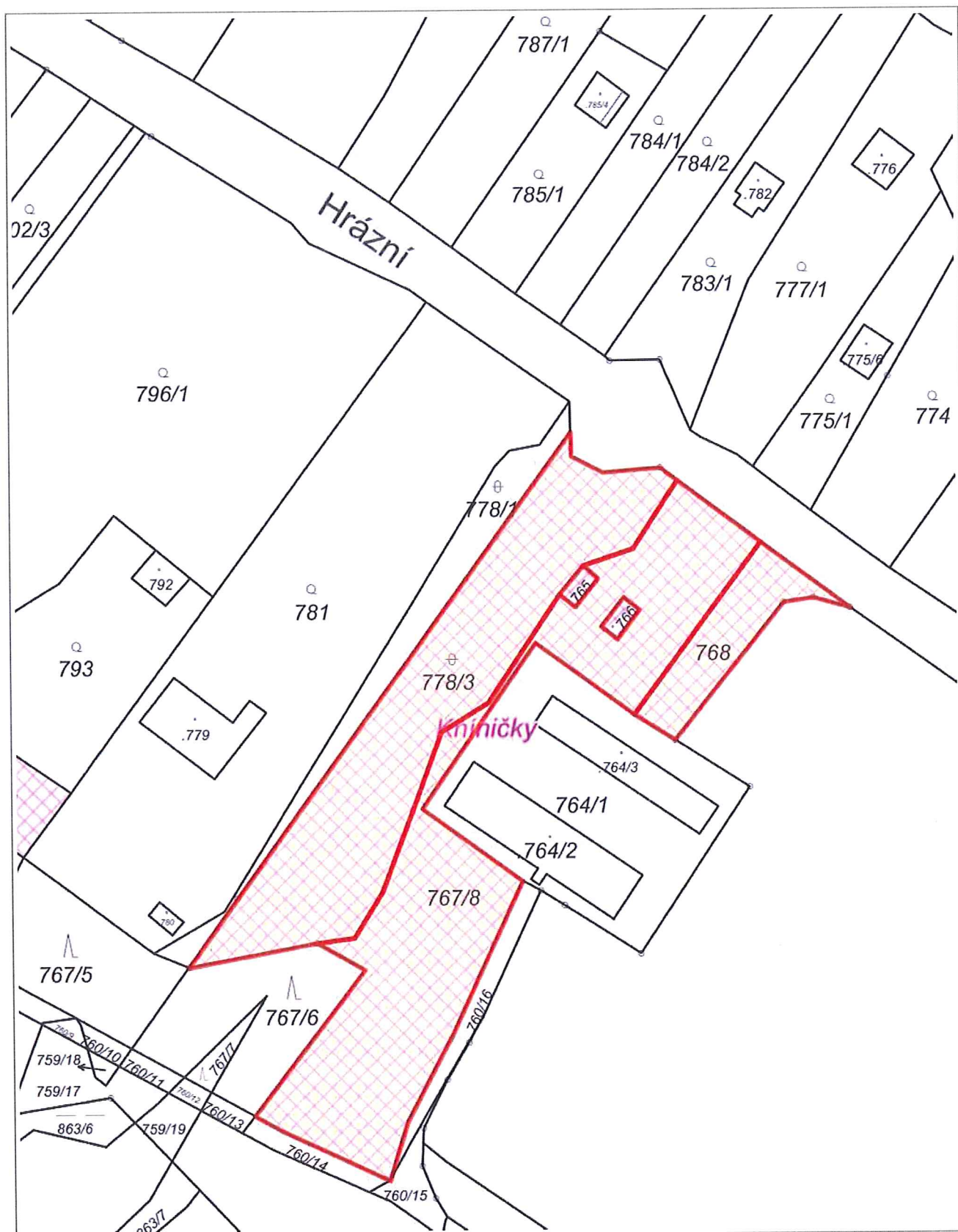
© Spinbox T-MAPY, RÚIAN: © ČÚZK, Katastr: © ČÚZK




1 : 944

© Spinbox T-MAPY, © SM Brno, KÚ pro JMK, ČÚZK, RÚIAN: © ČÚZK, Katastr: © ČÚZK





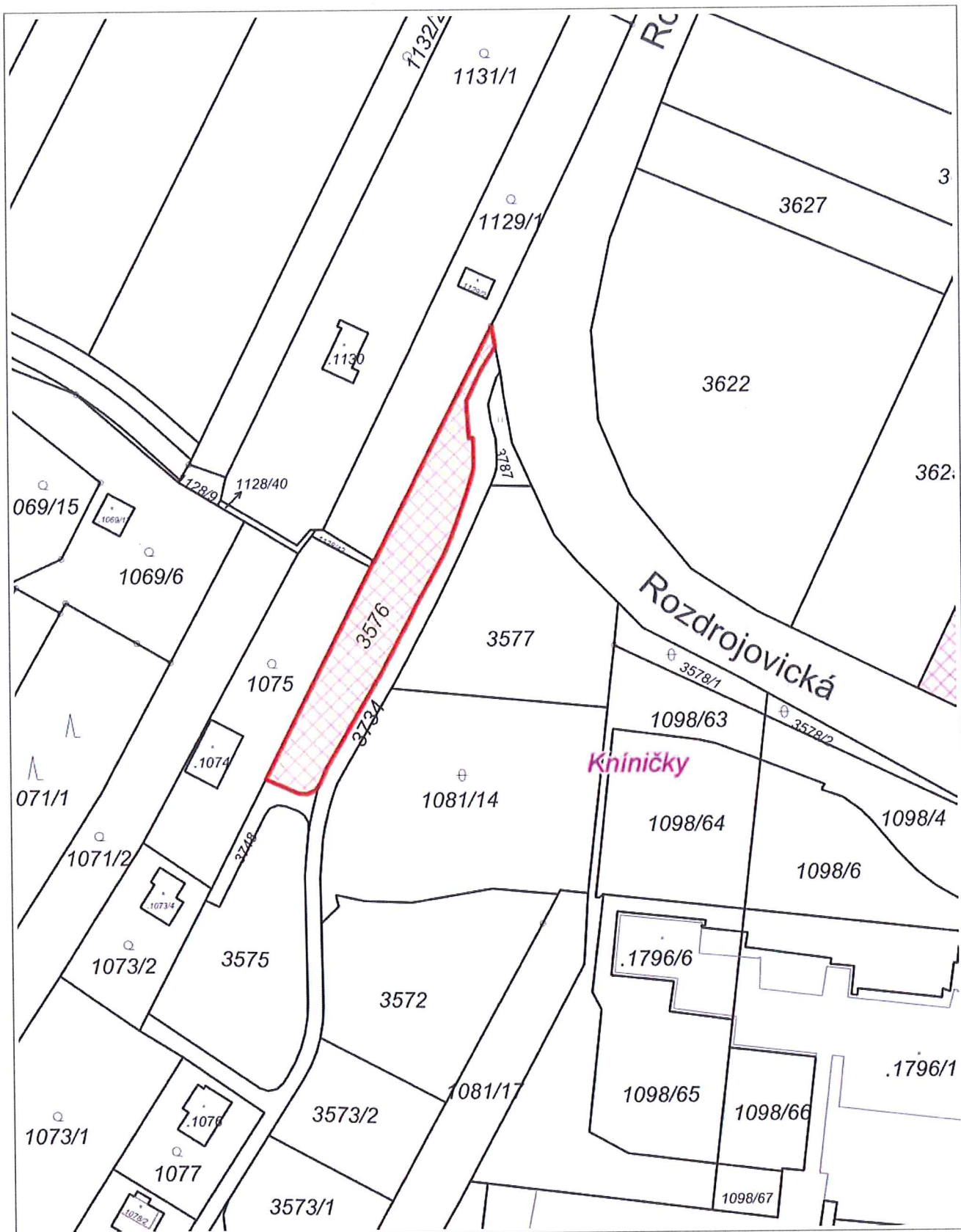
1 : 944



1 : 1 189

© Spinbox T-MAPY, © SM Brno, KÚ pro JMK, ČÚZK, RÚIAN: © ČÚZK, Katastr: © ČÚZK

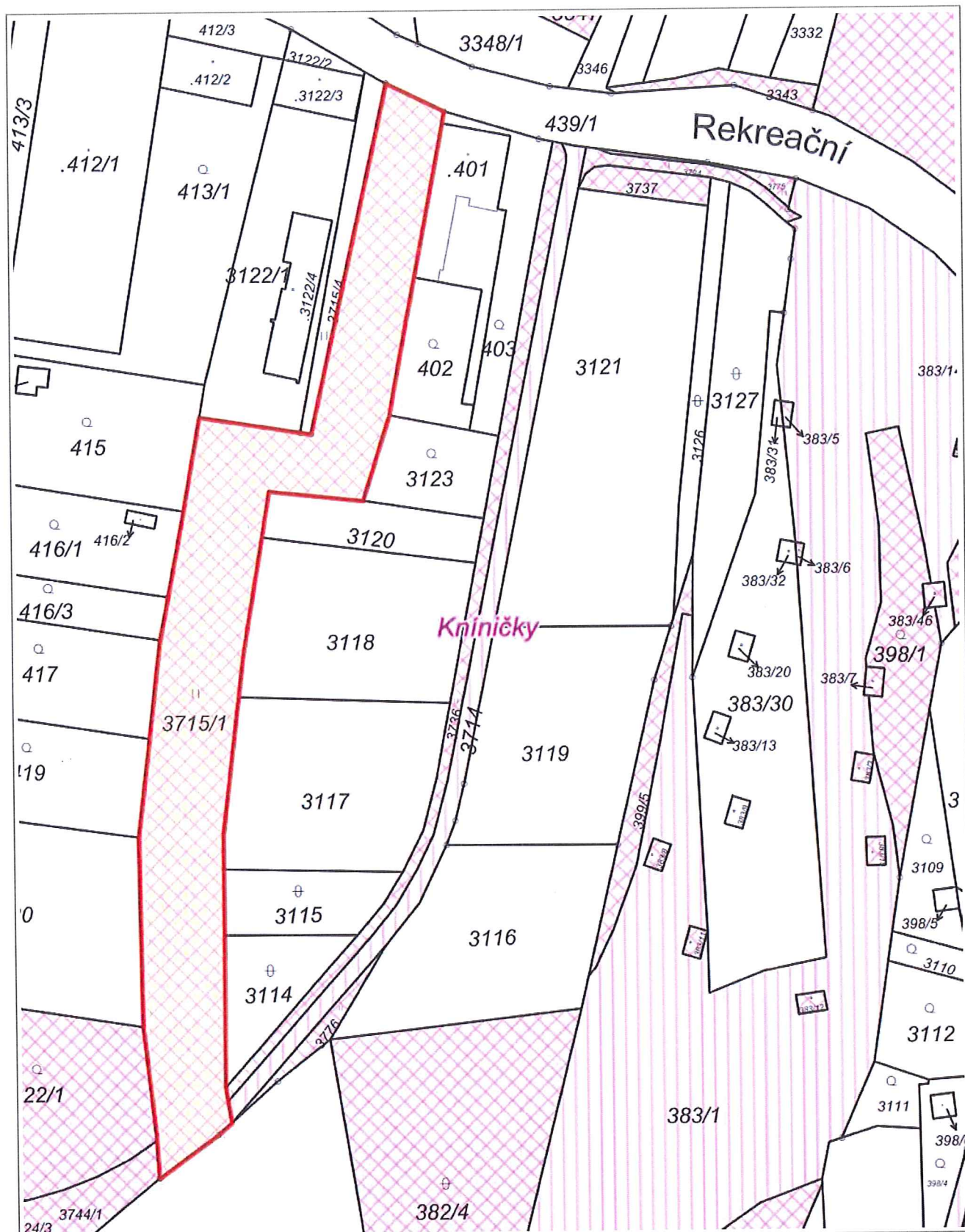




0 25 m 50 m

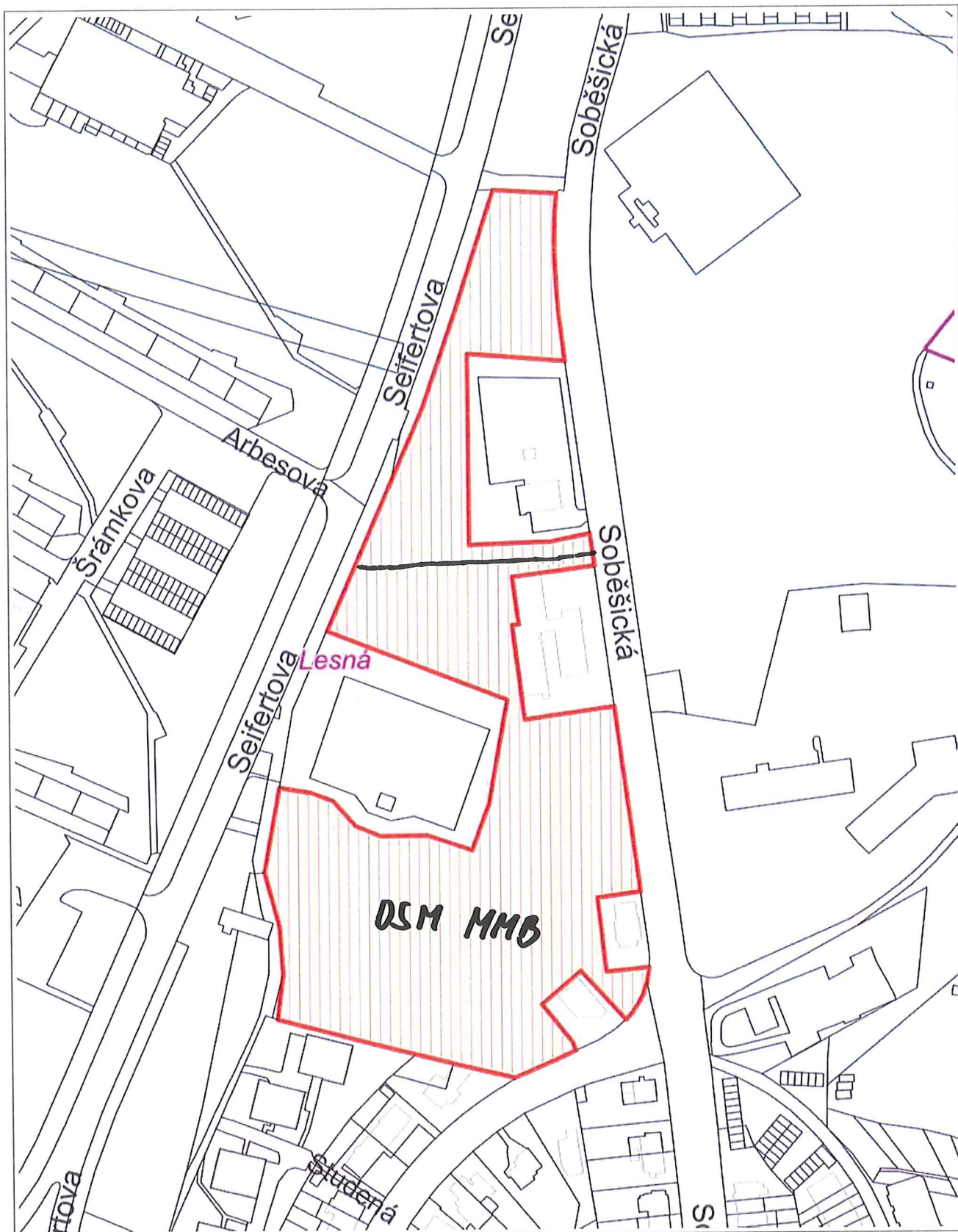
1 : 944

© Spinbox T-MAPY, © SM Brno, KÚ pro JMK, ČÚZK, RÚIAN: © ČÚZK, Katastr: © ČÚZK



1 : 944

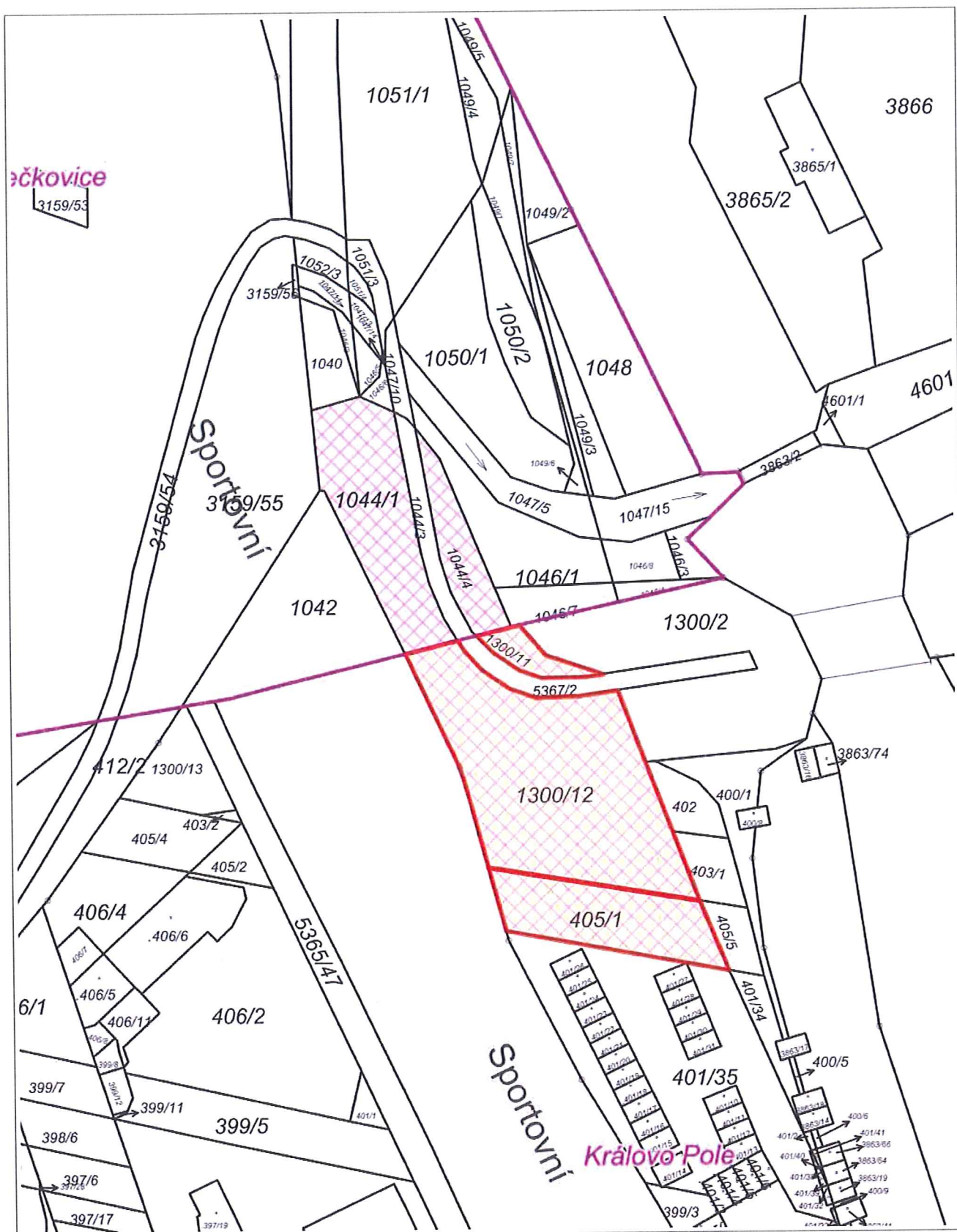




0 50 m 100 m

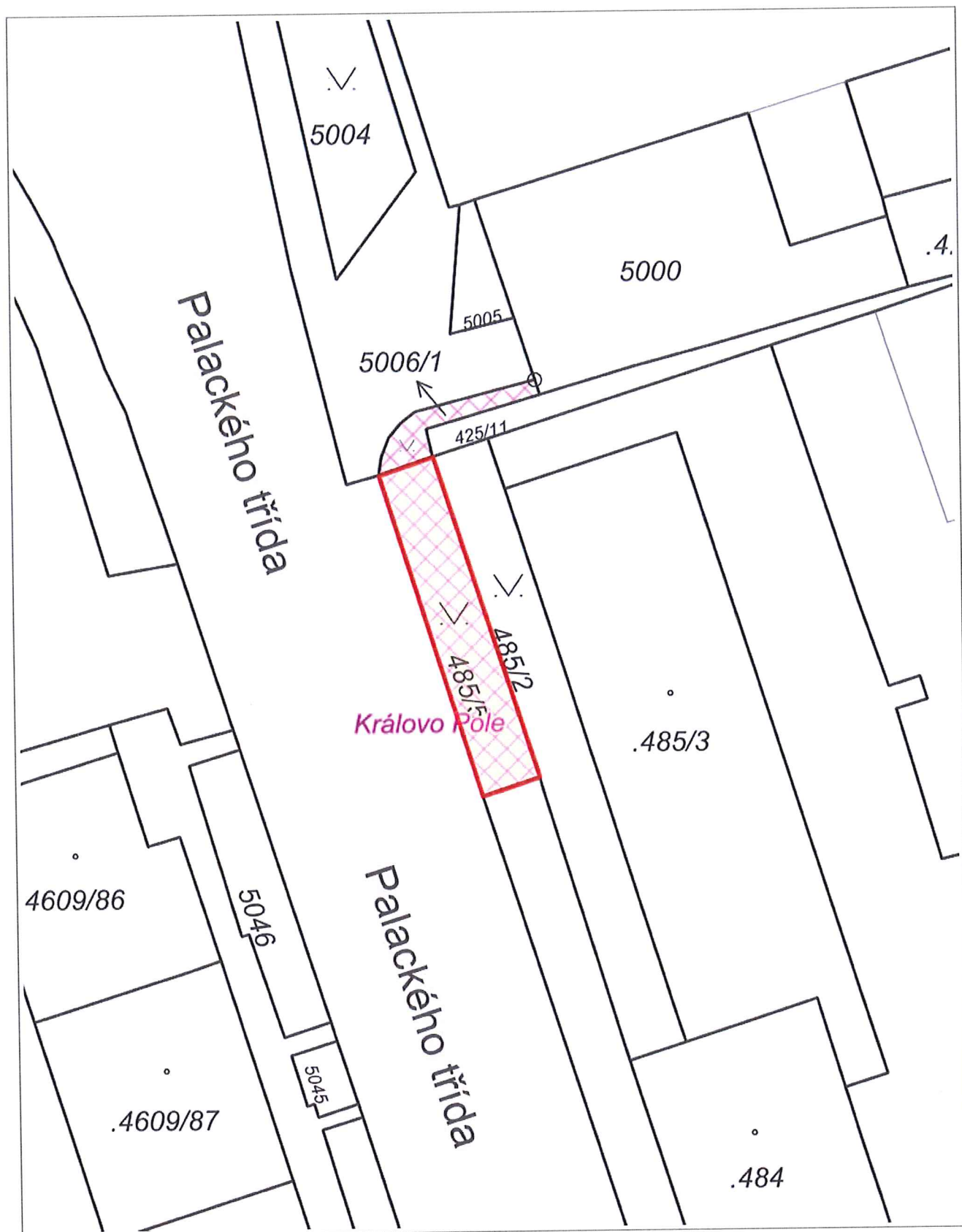
1 : 2 377

© Spinbox T-MAPY, © SM Brno, KÚ pro JMK, ČÚZK, RÚIAN: © ČÚZK, Katastr: © ČÚZK



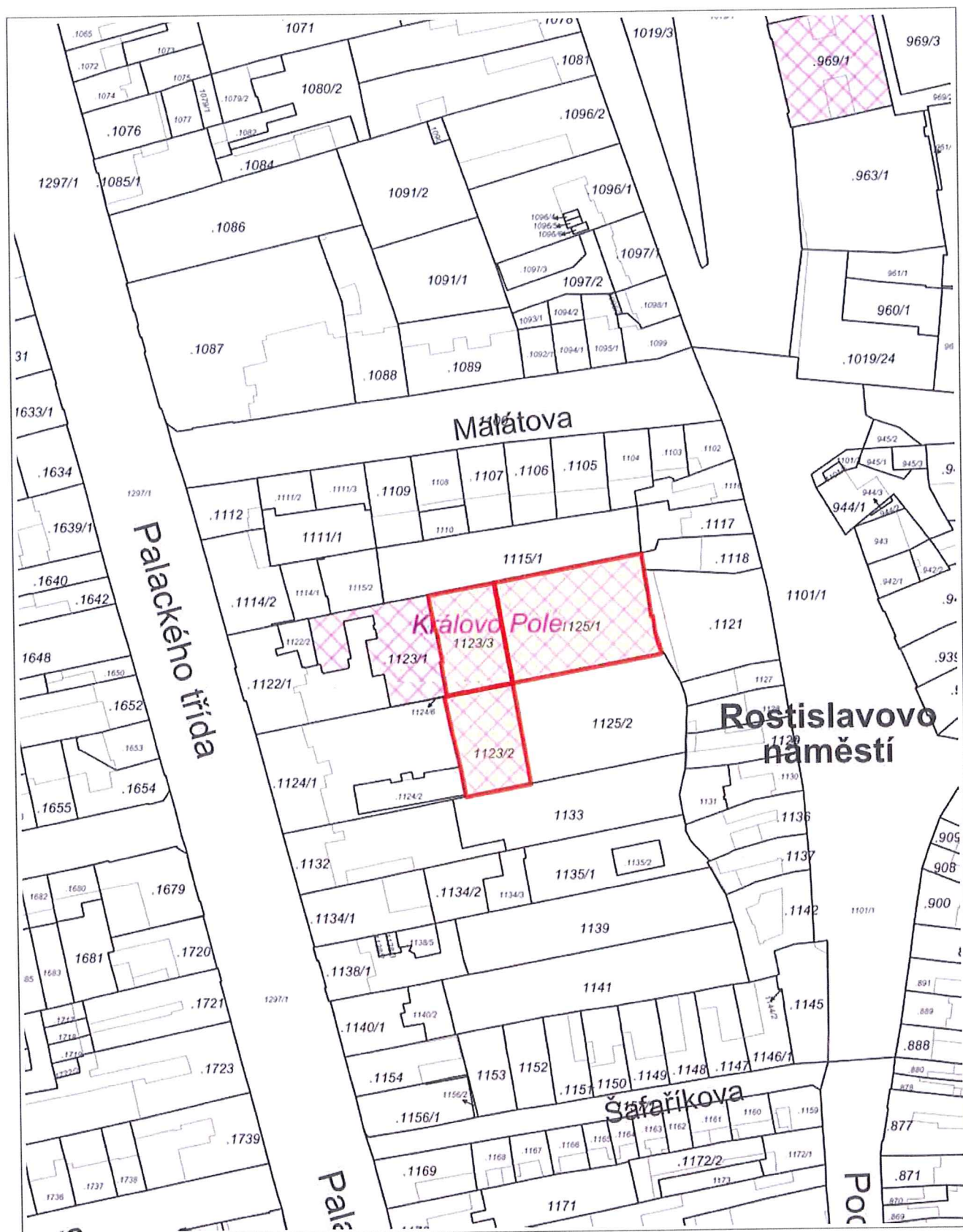
1 : 944





1 : 375

© Spinbox T-MAPY, © SM Brno, KÚ pro JMK, ČÚZK, RÚIAN: © ČÚZK, Katastr: © ČÚZK

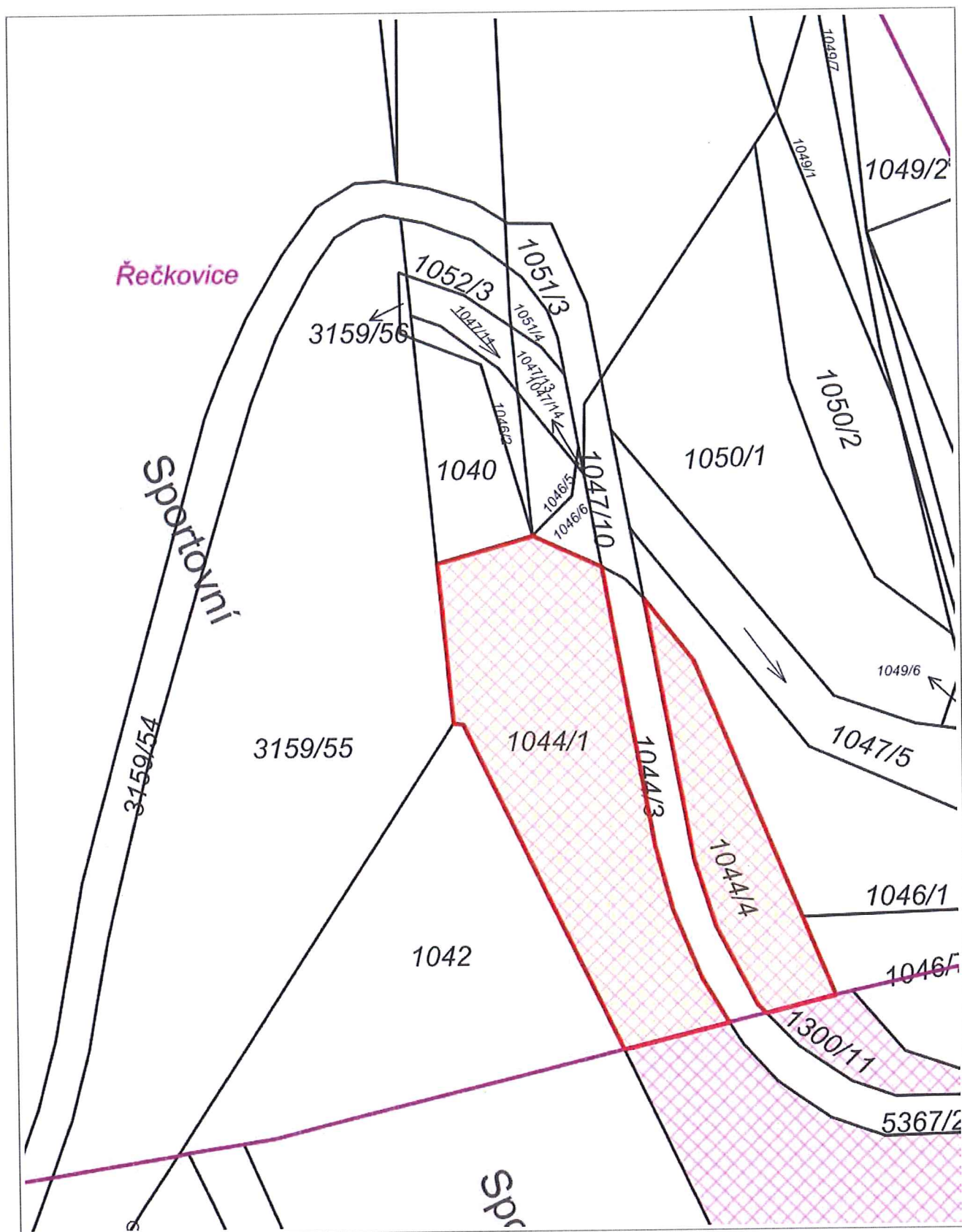


0 25 m 50 m

1 : 1 498

© Spinbox T-MAPY, © SM Brno, KÚ pro JMK, ČÚZK, RÚIAN: © ČÚZK, Katastr: © ČÚZK





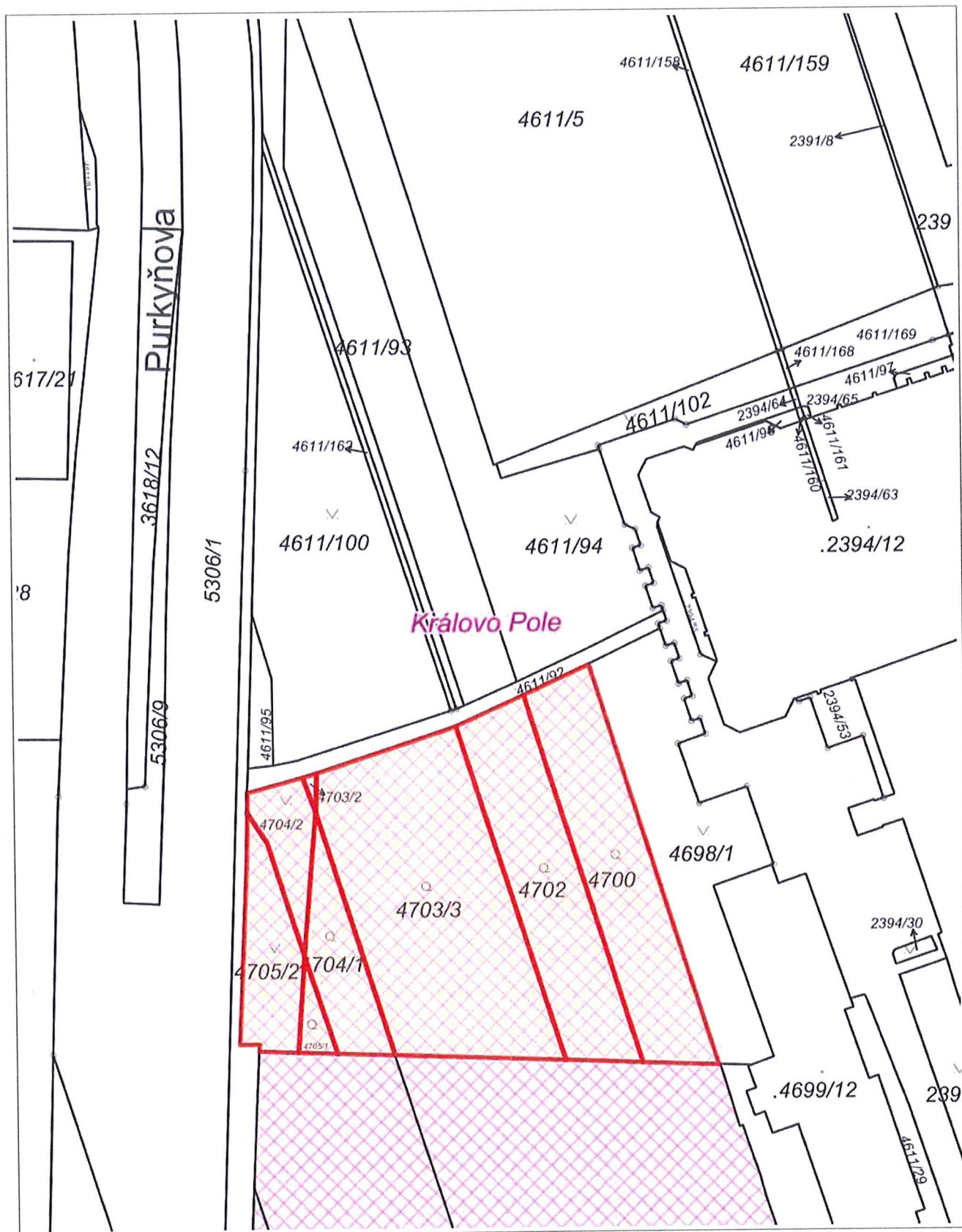
1 : 472



1 : 944

© Spinbox T-MAPY, © SM Brno, KÚ pro JMK, ČÚZK, RÚIAN: © ČÚZK, Katastr: © ČÚZK

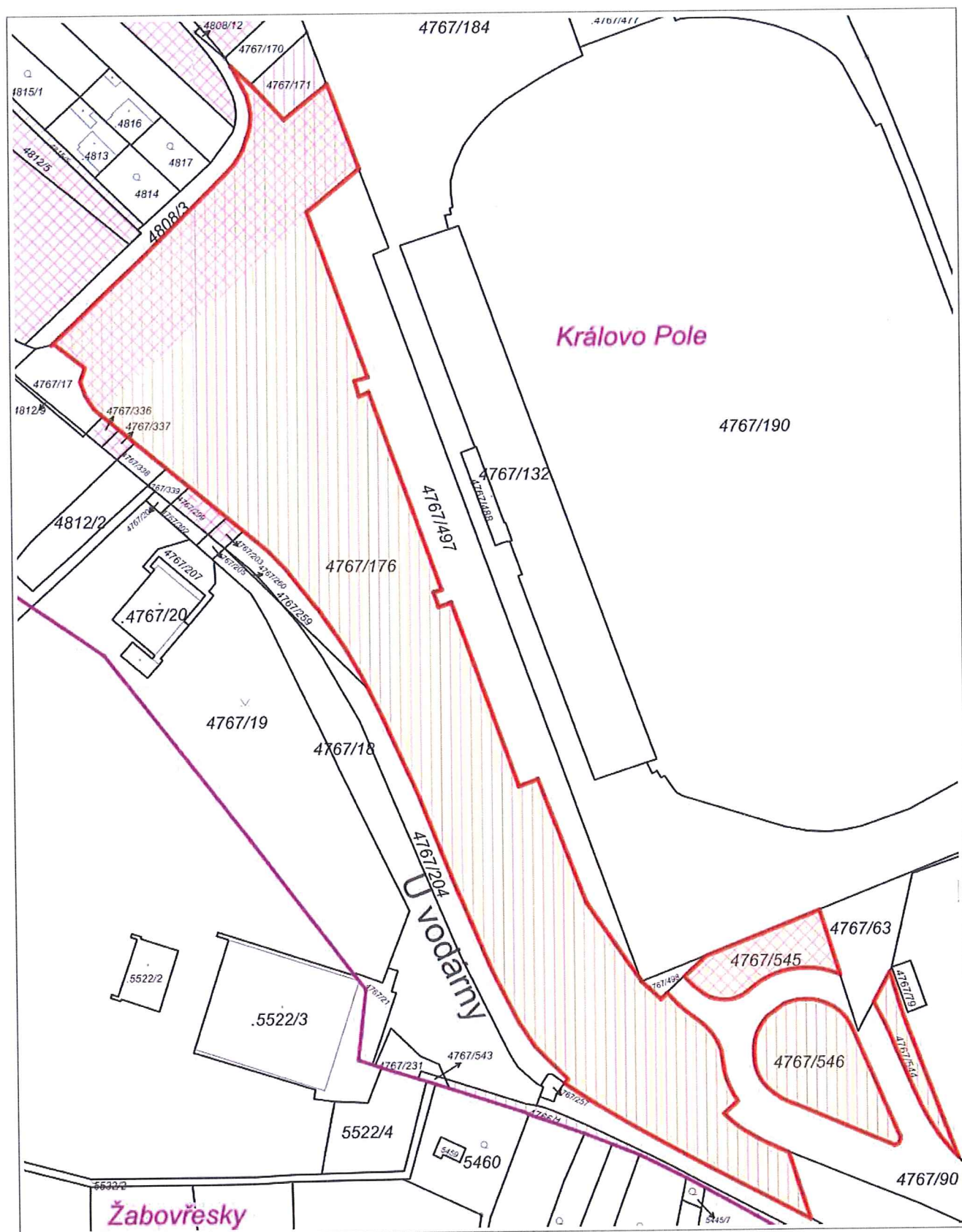




0 25 m 50 m

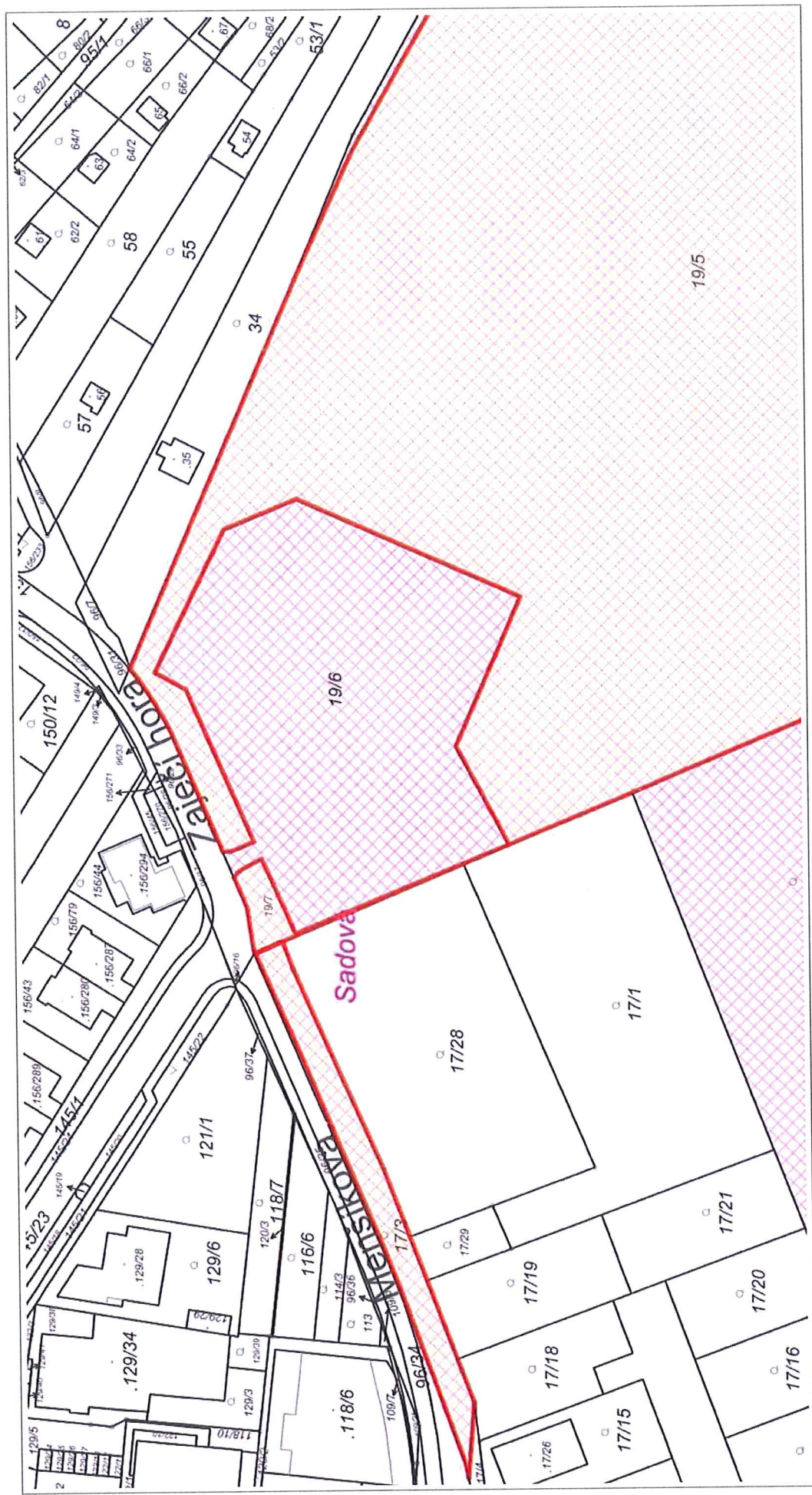
1 : 944

© Spinbox T-MAPY, © SM Brno, KÚ pro JMK, ČÚZK, RÚIAN: © ČÚZK, Katastr: © ČÚZK



1 : 1 189





1 : 1 189



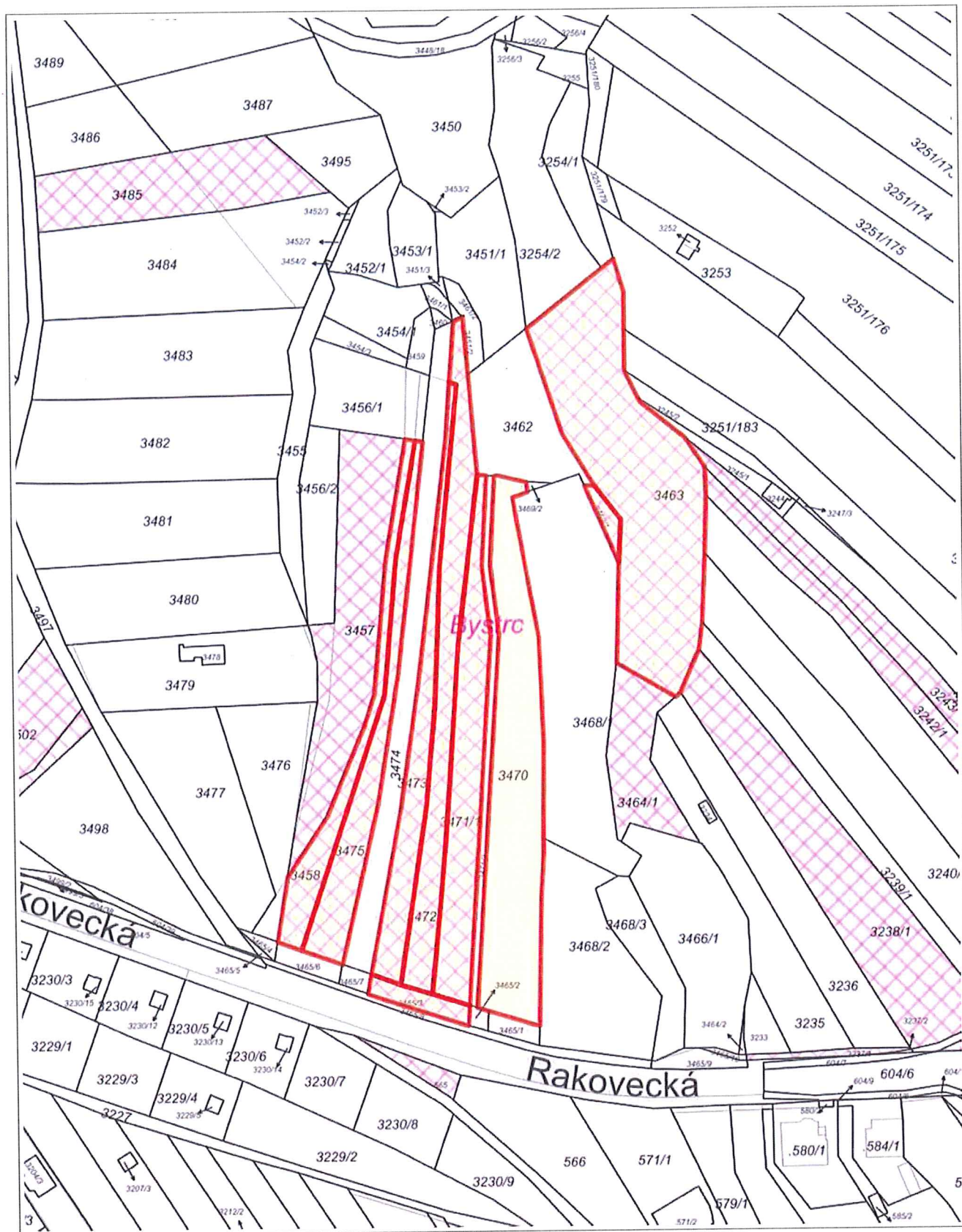
© Spinbox T-MAPY, © SM Brno, KÚ pro JMK, ČÚZK, RÚJAN: © ČÚZK, Katastr: © ČÚZK



1 : 1 100

© Spinbox T-MAPY, © SM Brno, KÚ pro JMK, ČÚZK, RÚIAN: © ČÚZK, Katastr: © ČÚZK

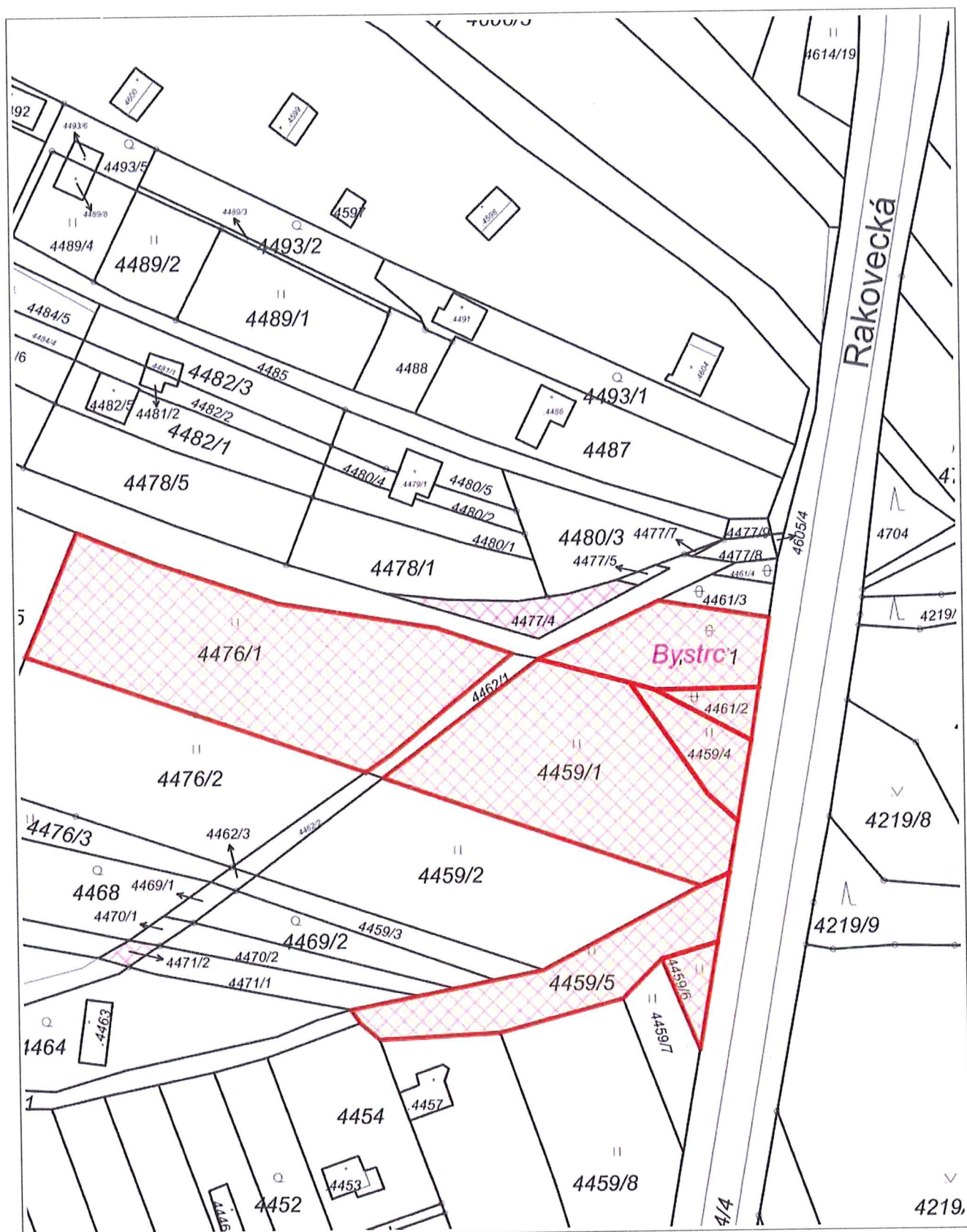




0 25 m 50 m

1 : 1 498

© Spinbox T-MAPY, © SM Brno, KÚ pro JMK, ČÚZK, RÚIAN: © ČÚZK, Katastr: © ČÚZK



1 : 944

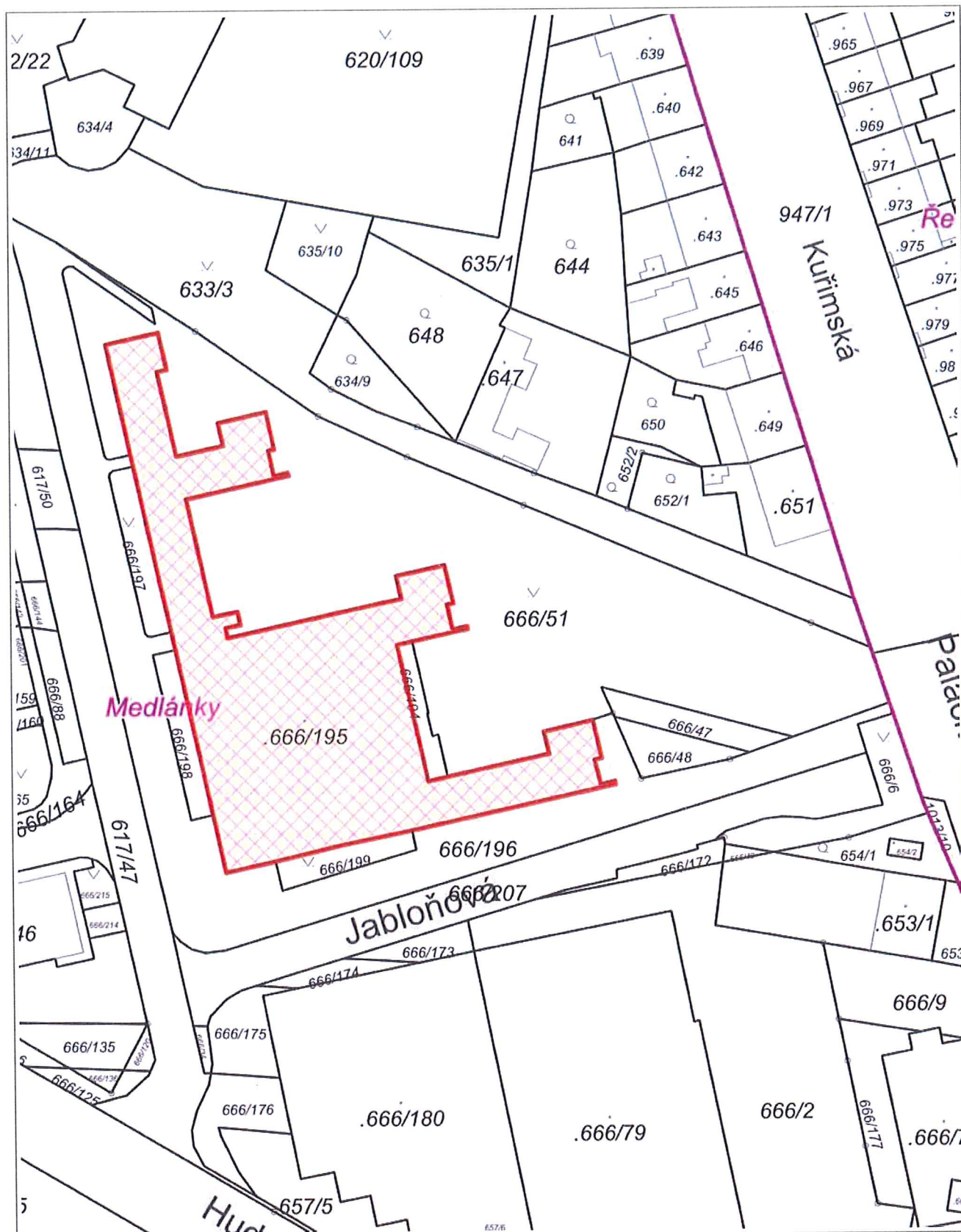
© Spinbox T-MAPY, © SM Brno, KÚ pro JMK, ČÚZK, RÚIAN: © ČÚZK, Katastr: © ČÚZK





1 : 472

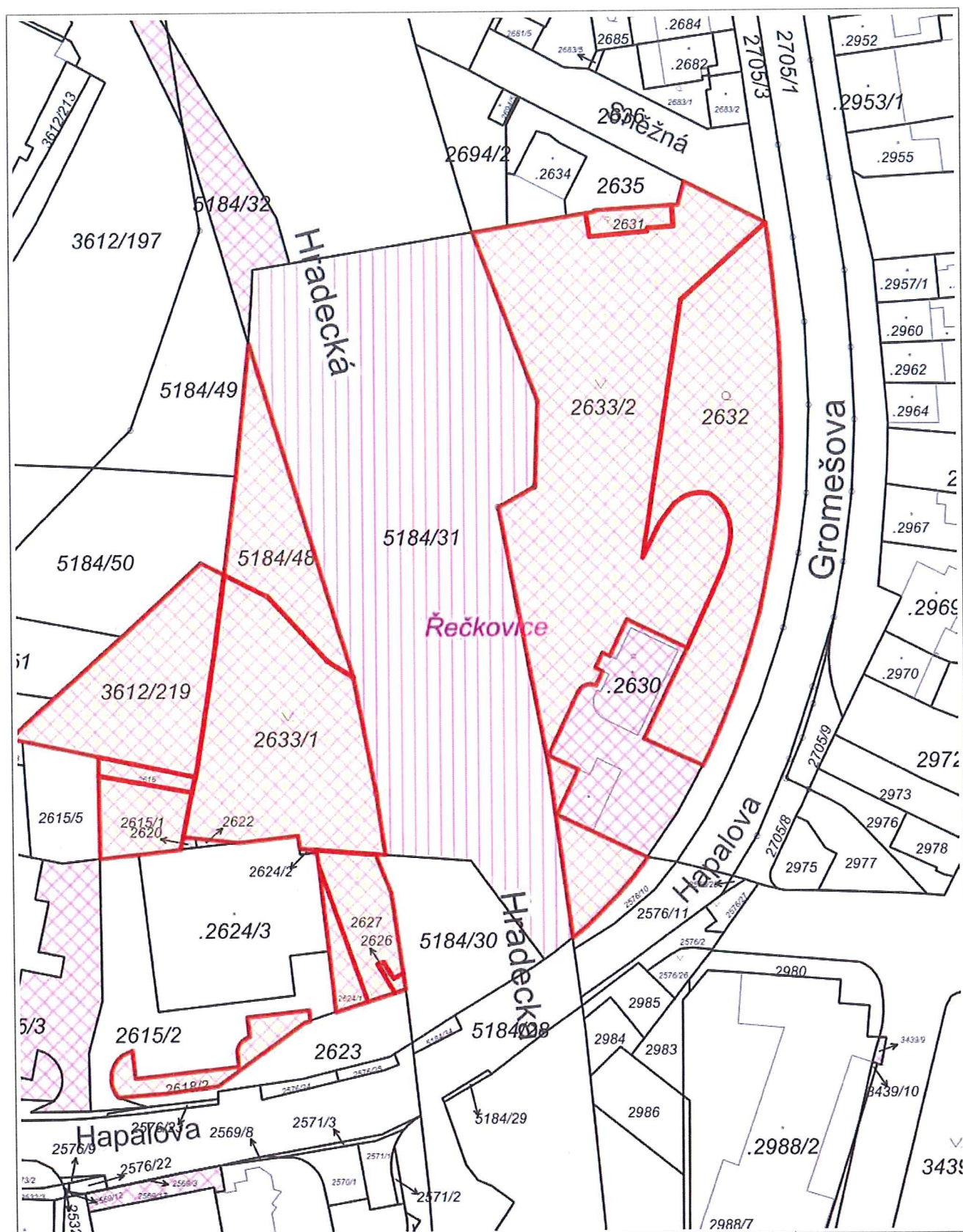
© Spinbox T-MAPY, © SM Brno, KÚ pro JMK, ČÚZK, RÚIAN: © ČÚZK, Katastr: © ČÚZK



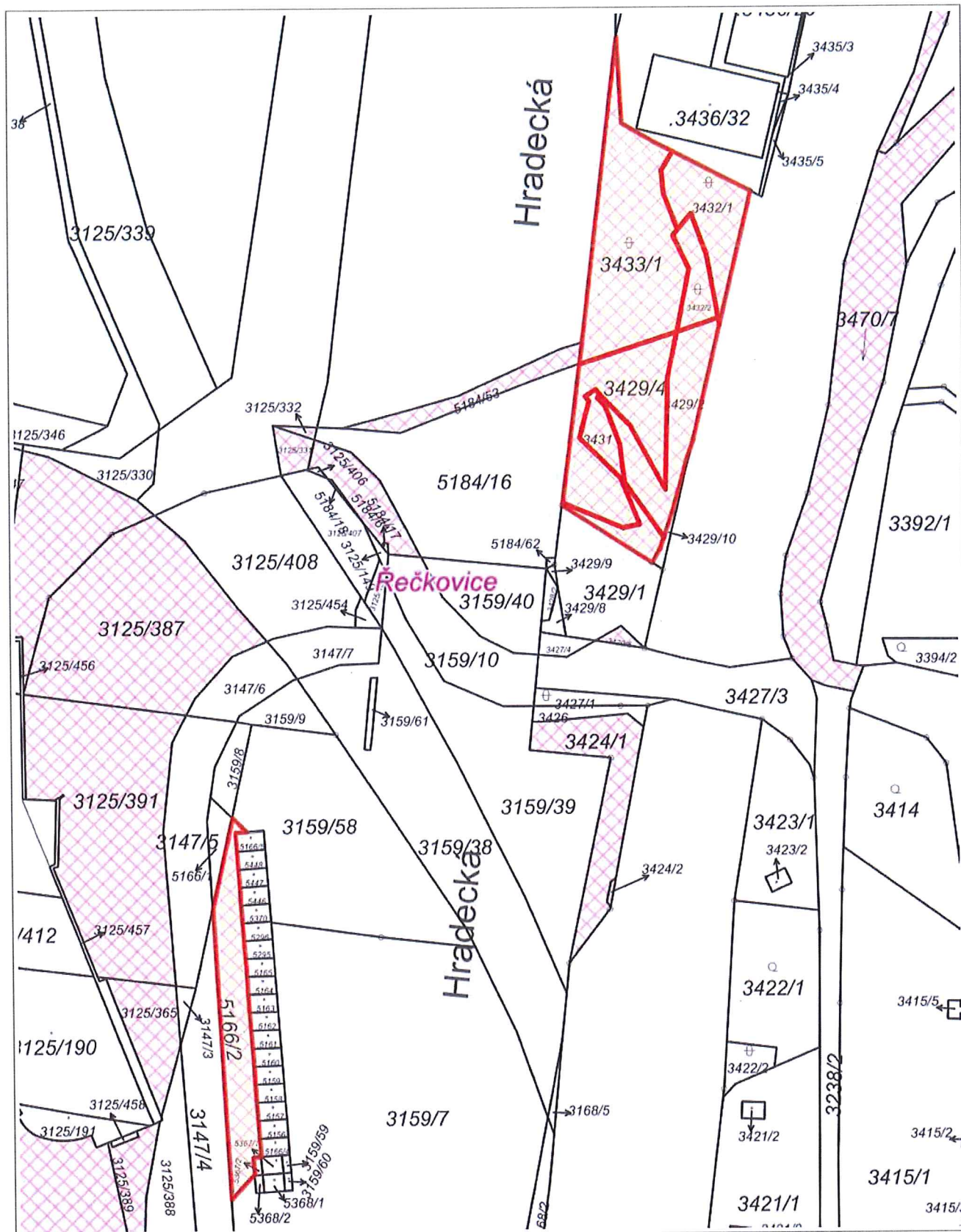
1 : 944

© Spinbox T-MAPY, © SM Brno, KÚ pro JMK, ČÚZK, RÚIAN: © ČÚZK, Katastr: © ČÚZK





1 : 944

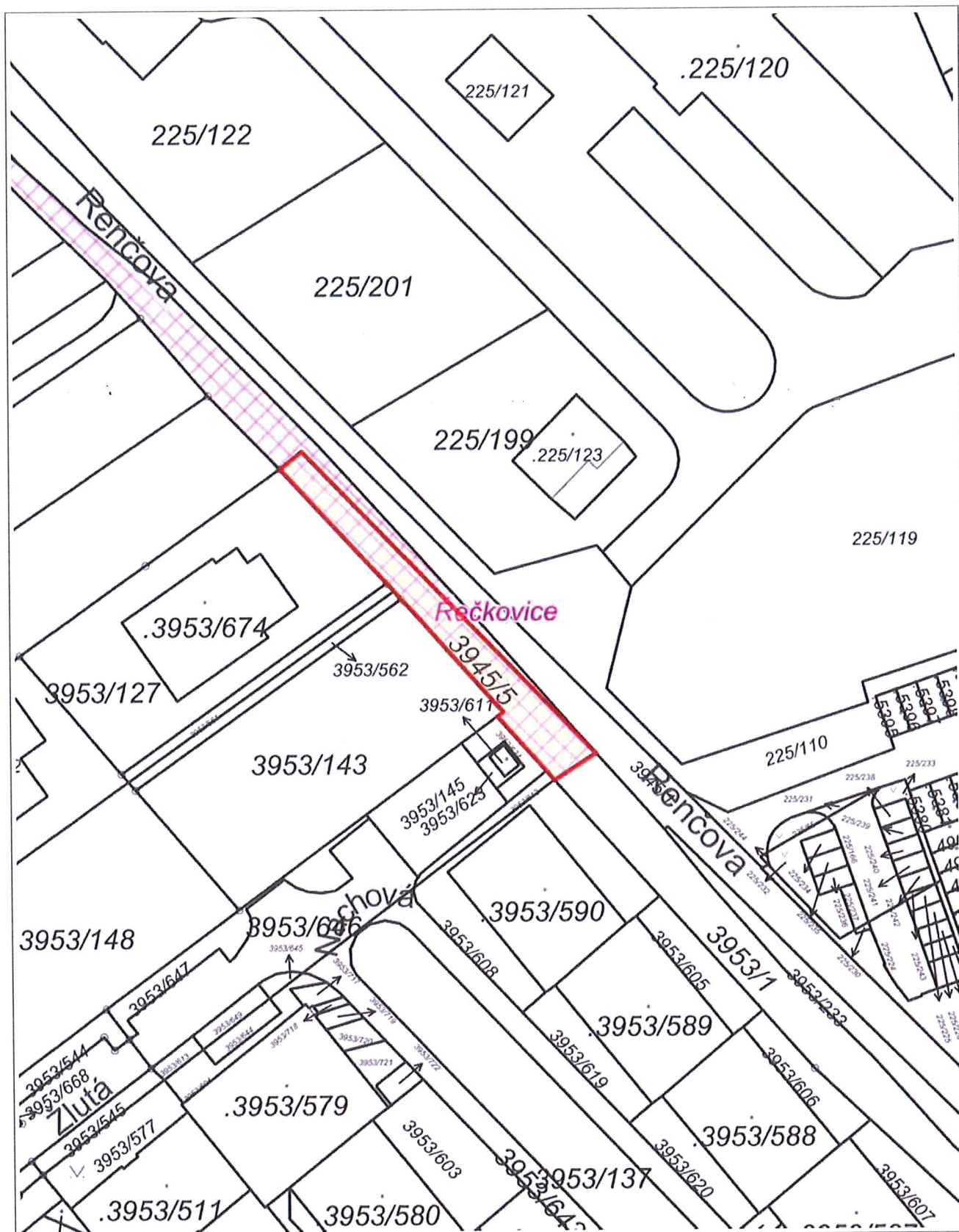


0 25 m 50 m

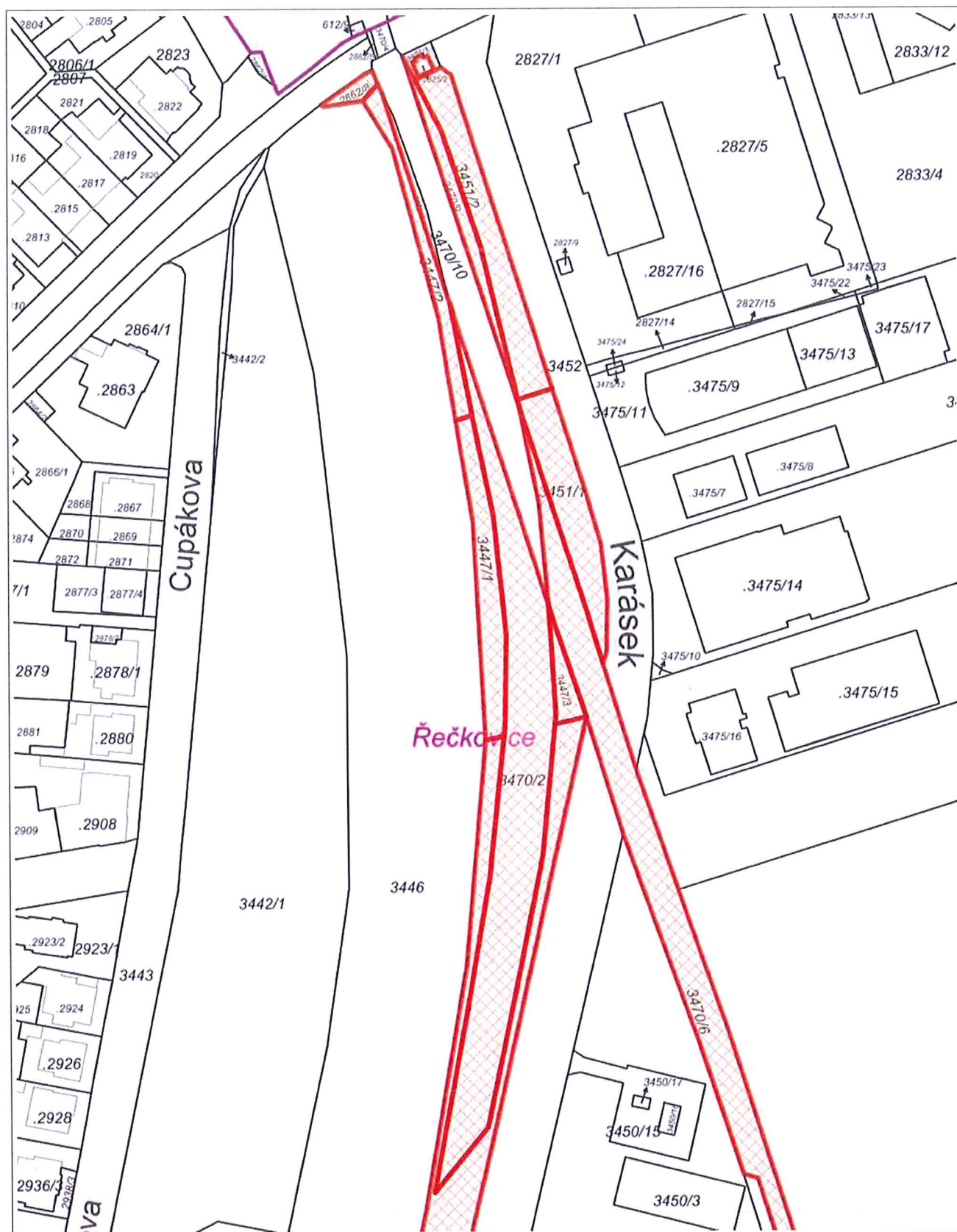
1 : 1 000

© Spinbox T-MAPY, © SM Brno, KÚ pro JMK, ČÚZK, RÚIAN: © ČÚZK, Katastr: © ČÚZK





1 : 749

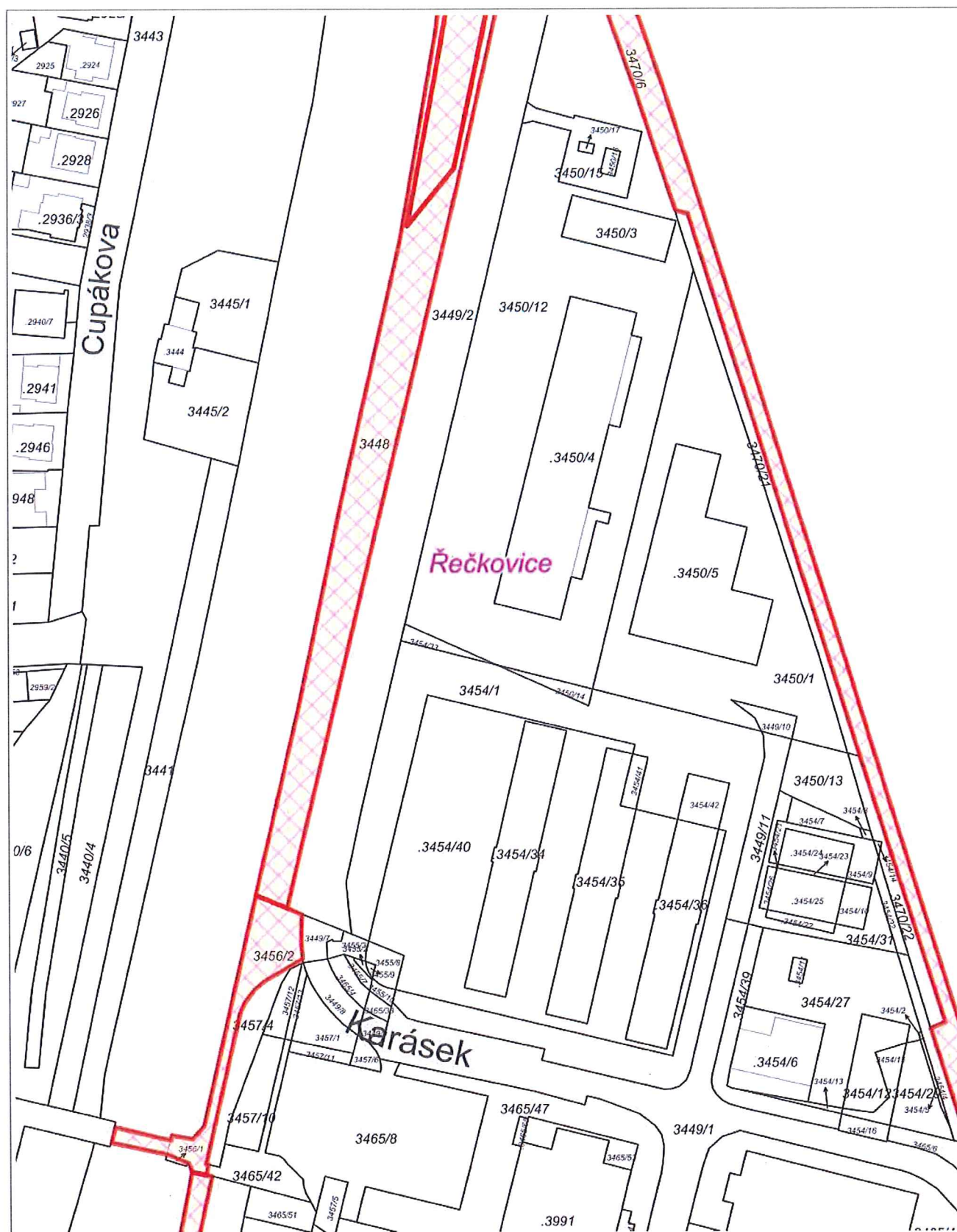


0 25 m 50 m

1 : 1 300

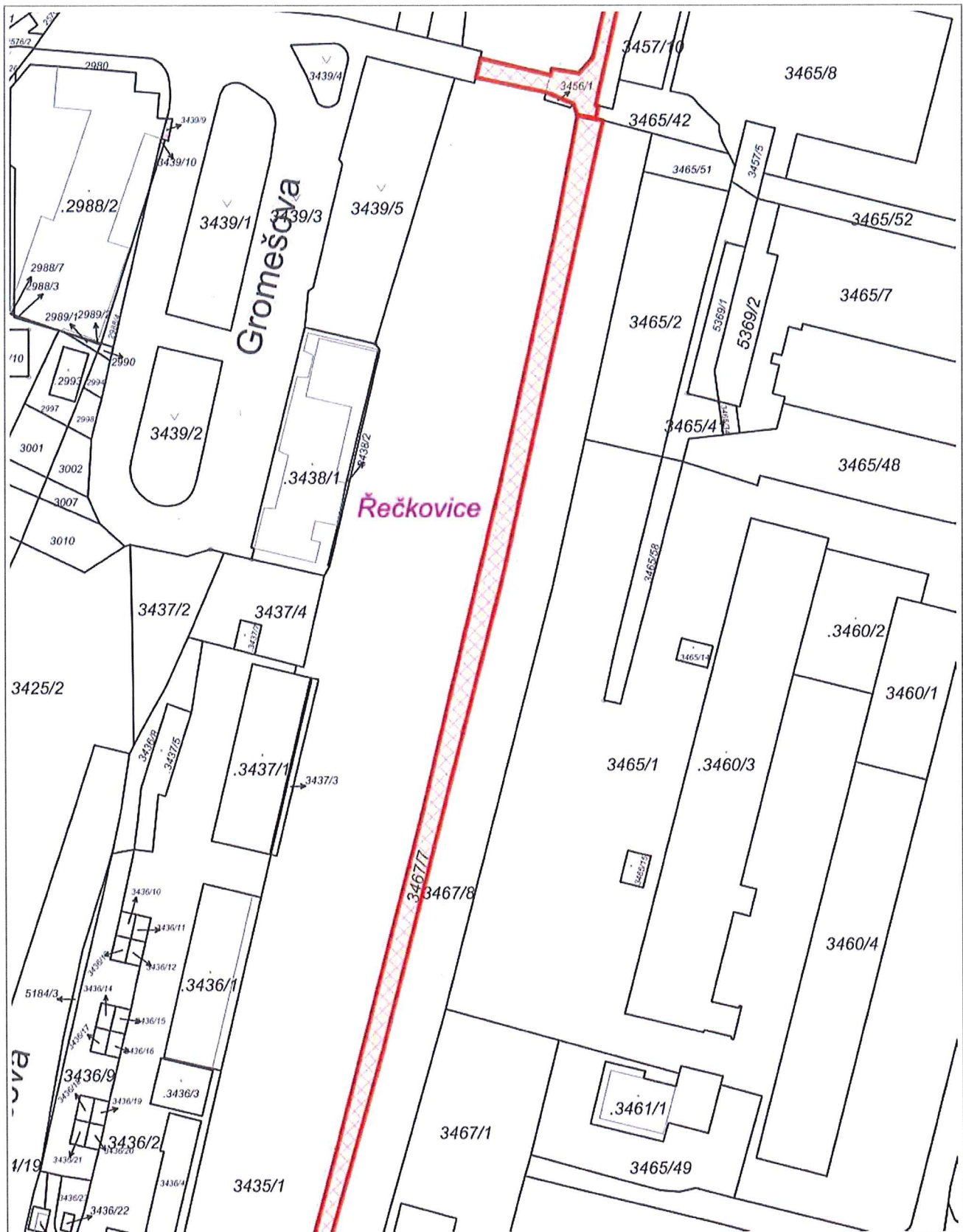
© Spinbox T-MAPY, © SM Brno, KÚ pro JMK, ČÚZK, RÚIAN: © ČÚZK, Katastr: © ČÚZK





1 : 1 498

© Spinbox T-MAPY, © SM Brno, KÚ pro JMK, ČÚZK, RÚIAN: © ČÚZK, Katastr: © ČÚZK

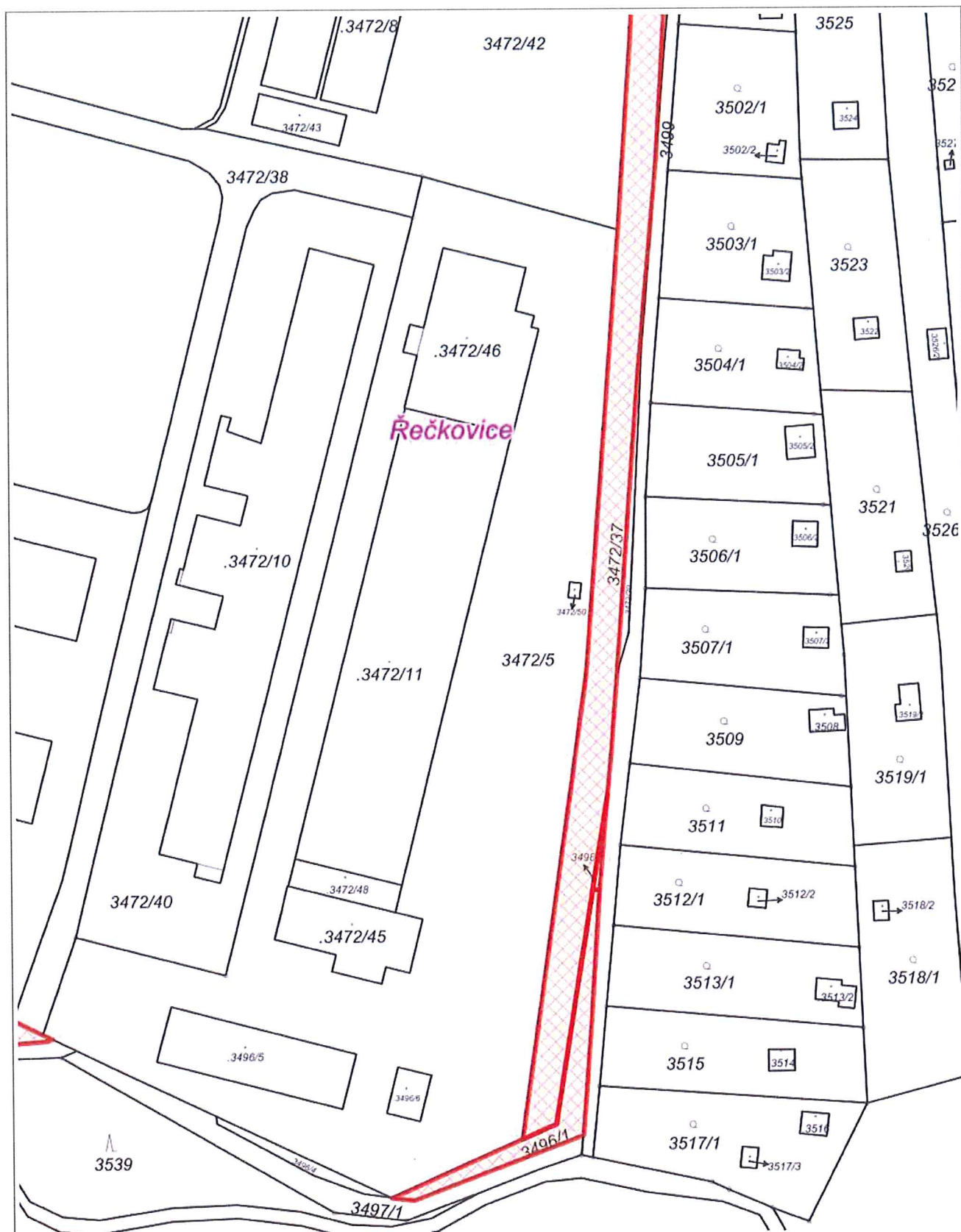


0 25 m 50 m

1 : 1 189

© Spinbox T-MAPY, © SM Brno, KÚ pro JMK, ČÚZK, RÚIAN: © ČÚZK, Katastr: © ČÚZK

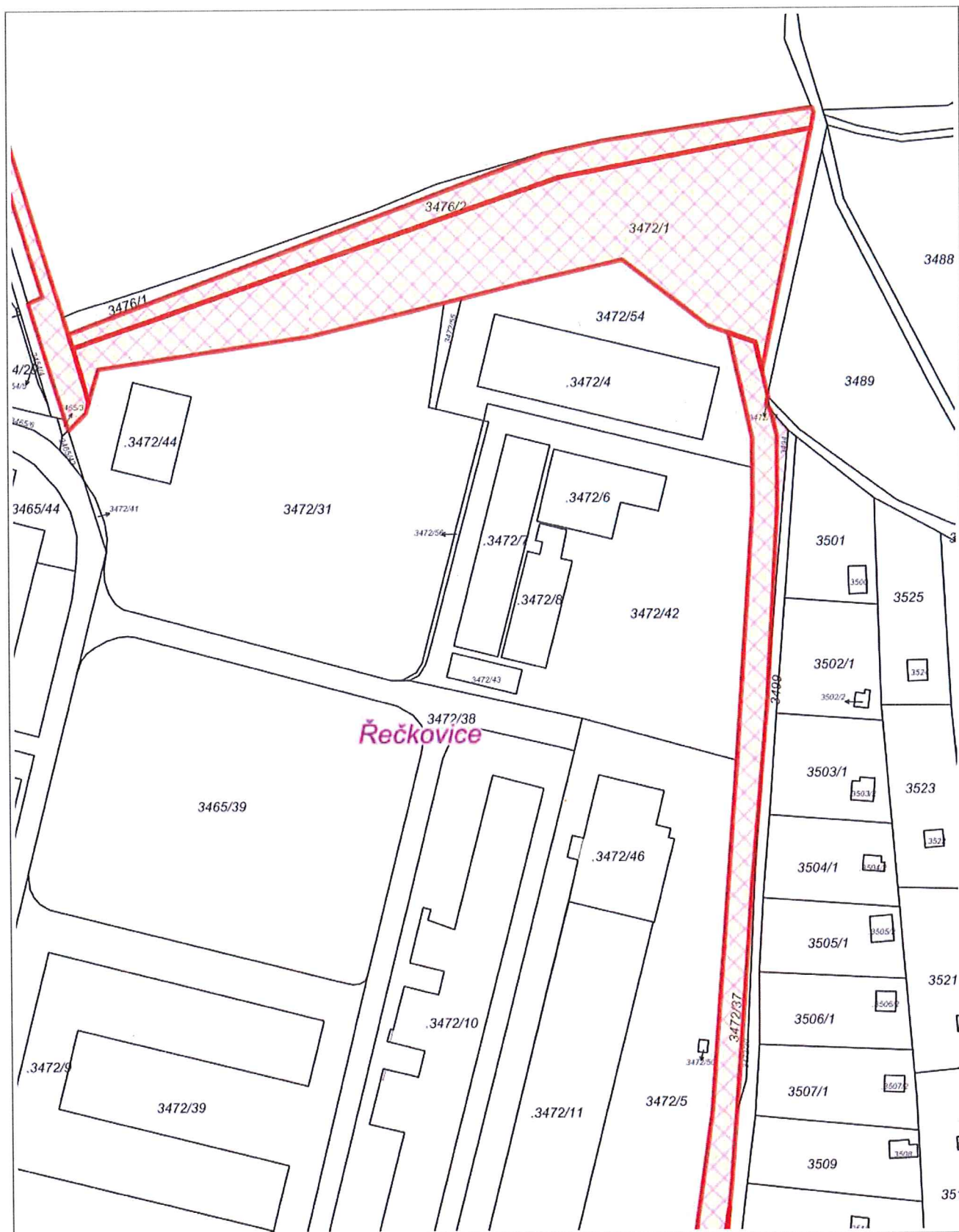




0 25 m 50 m

1 : 1 189

© Spinbox T-MAPY, © SM Brno, KÚ pro JMK, ČÚZK, RÚIAN: © ČÚZK, Katastr: © ČÚZK

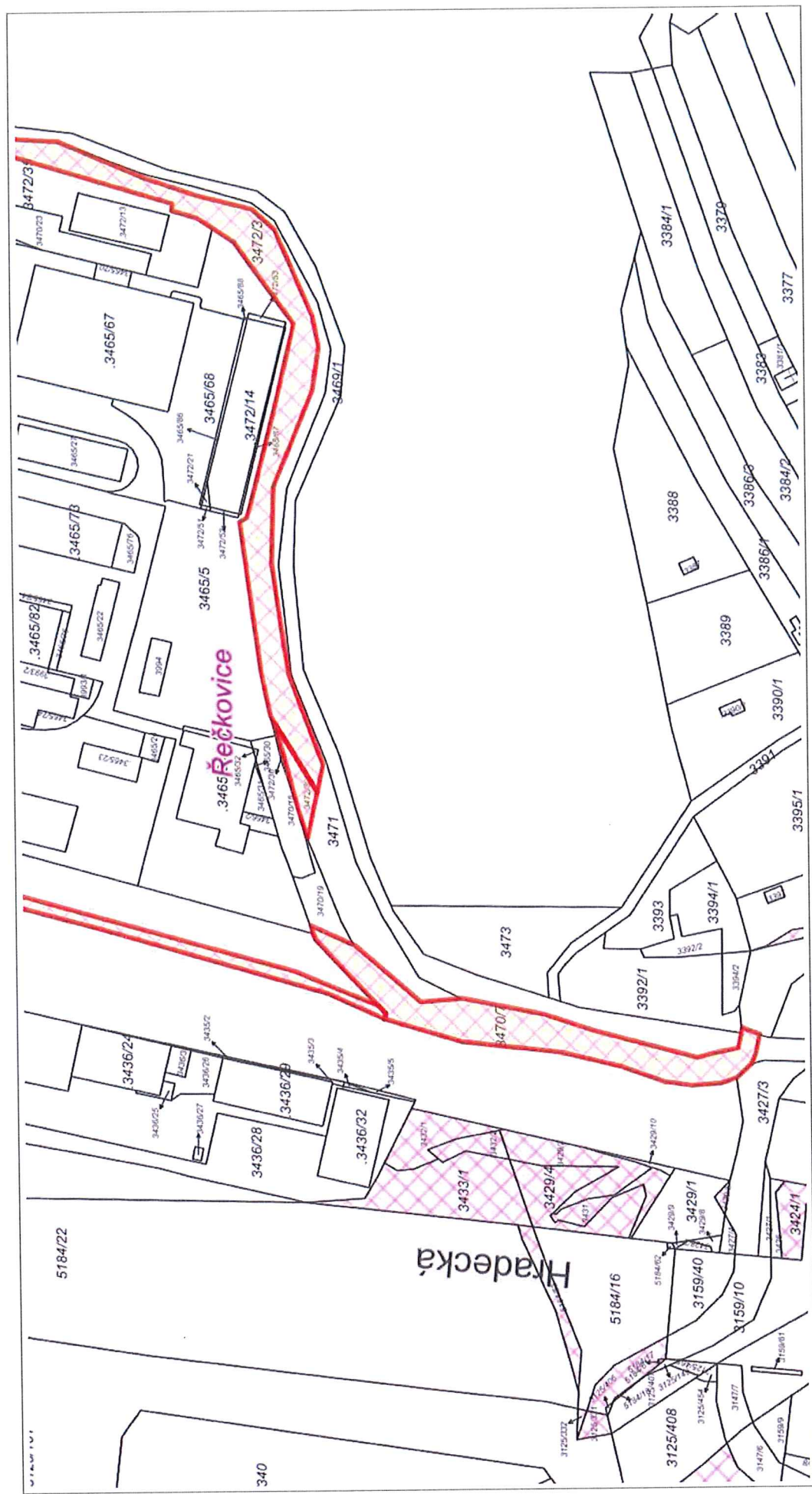


0 25 m 50 m


1 : 1 498

© Spinbox T-MAPY, © SM Brno, KÚ pro JMK, ČÚZK, RÚIAN: © ČÚZK, Katastr: © ČÚZK

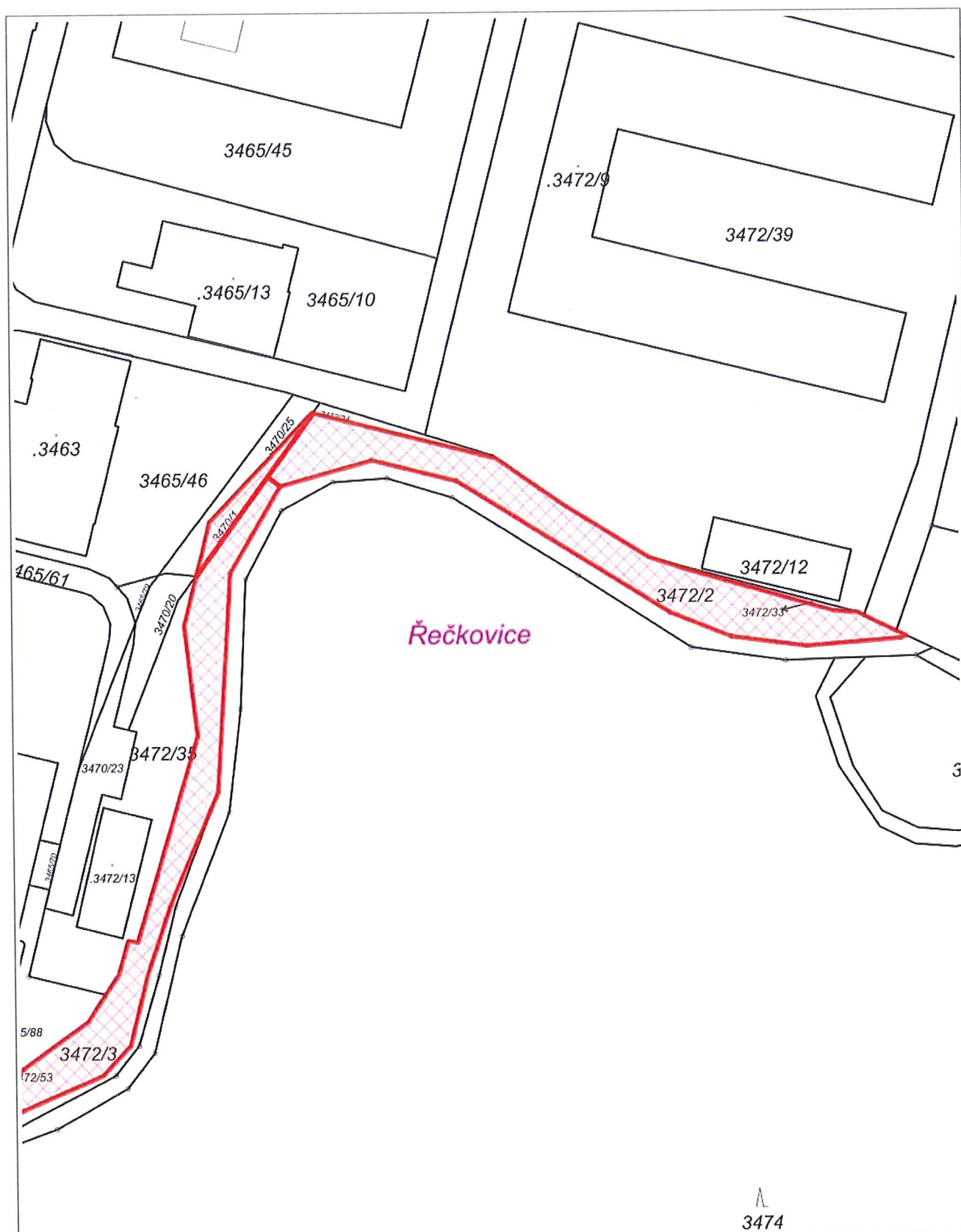




1 : 1 498

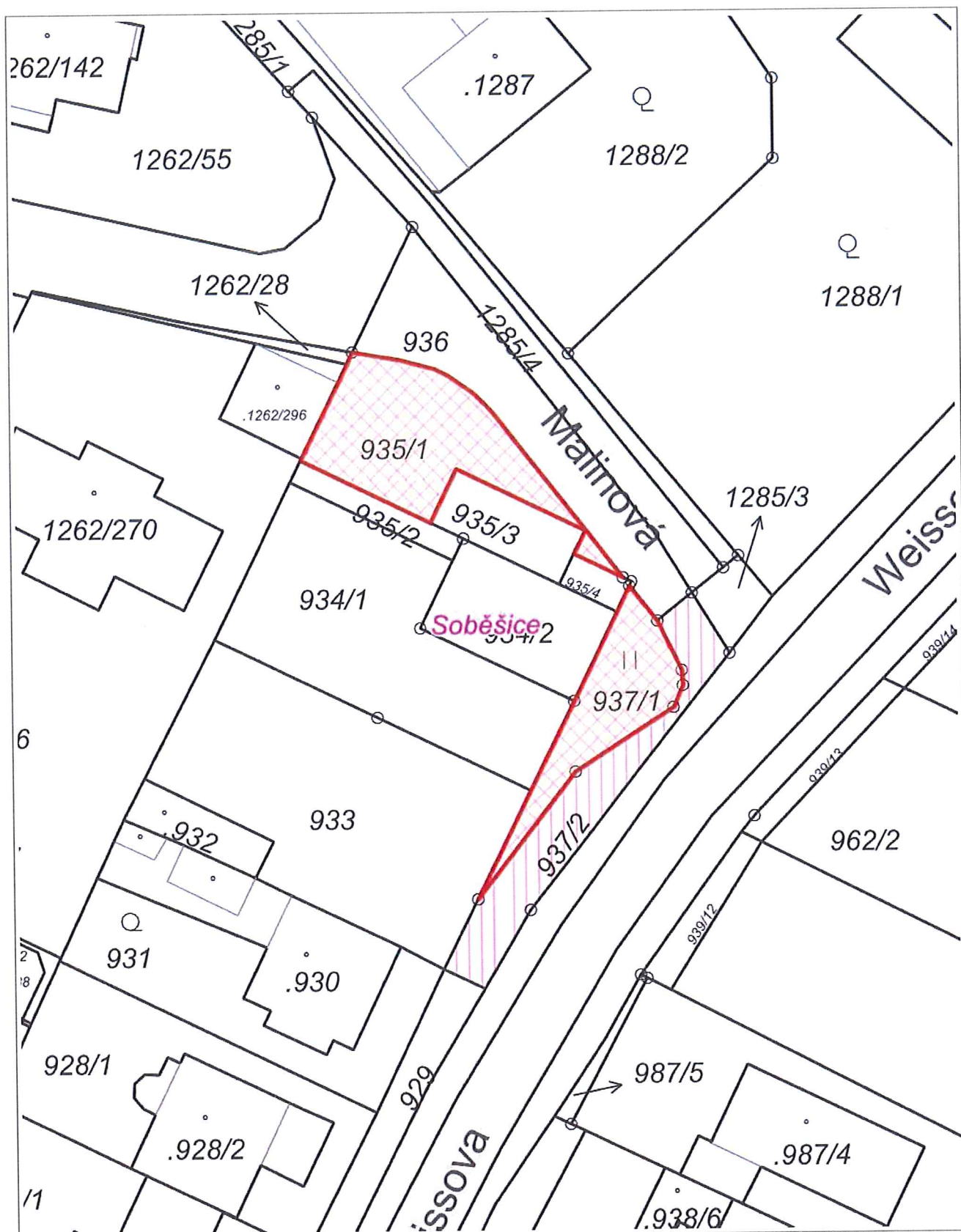


© Spinbox T-MAPY, © SM Brno, KÚ pro JMK, ČÚZK, RÚIAN: © ČÚZK, Katastr: © ČÚZK



1 : 1 100





1 : 472

© Spinbox T-MAPY, © SM Brno, KÚ pro JMK, ČÚZK, RÚIAN: © ČÚZK, Katastr: © ČÚZK